

IMNAHA

61

Wallowa-Whitman
National Forest

PINE
CREEK

62

KEATING

63

WALLOWA

Idaho

BAKER

Idaho

Hawkins Pass

Jackson Peak

Krag Peak

Red Mountain

CORNUCOPIA

CARSON

LANGRELL

HALFWAY

NEW BRIDGE

RICHLAND

HOMESTEAD

COPPERFIELD

39 NF

39 NF

66 NF

39 NF

66 NF

39 NF

77 NF

66 NF

66 NF

66 NF

66 NF

66 NF

66 NF

66 NF

66 NF

66 NF

66 NF

66 NF

66 NF

CNTY 1009

CNTY 1011

CNTY 1007

CNTY 959

CNTY 986

CNTY 1015

CNTY 1018

CNTY 1011

CNTY 1007

CNTY 852

CNTY 969

CNTY 994

CNTY 1128

CNTY 969

CNTY 994

CNTY 1140

CNTY 975

CNTY 975

CNTY 975

CNTY 1140

CNTY 975

CNTY 975

CNTY 991

CNTY 991

CNTY 991

CNTY 991

CNTY 991

CNTY 991

CNTY 991

CNTY 991

CNTY 991

86

86

86

WEST FORK TRAIL

BLUE CRK TRAIL

PINE CRK TRAIL

SAG RD

UPPER IMNAHA RD

SUMMIT RD

South Fork Imnaha River

Little Sheep Creek

Big Sheep Creek

Imnaha River

W.F.K Dry Creek

Dry Creek

Thompson Point Creek

Dry Creek


Eagle Creek

Brownlee Reservoir

Brownlee Reservoir

Legend


 Cities

 ODFW Headquarters

 ODFW Regional Offices

 Highways

 Major Roads

 Trails

 Powerlines


 County Line

 Water Bodies


 Major Streams


 Wildlife Management Units (WMU)

 Wildlife Areas

 Private and Other Lands

 Bureau of Land Management

 Bureau of Indian Affairs

 Bureau of Reclamation

 National Park Service and U.S. Fish and Wildlife Service

 State Lands

 U.S. Forest Service